

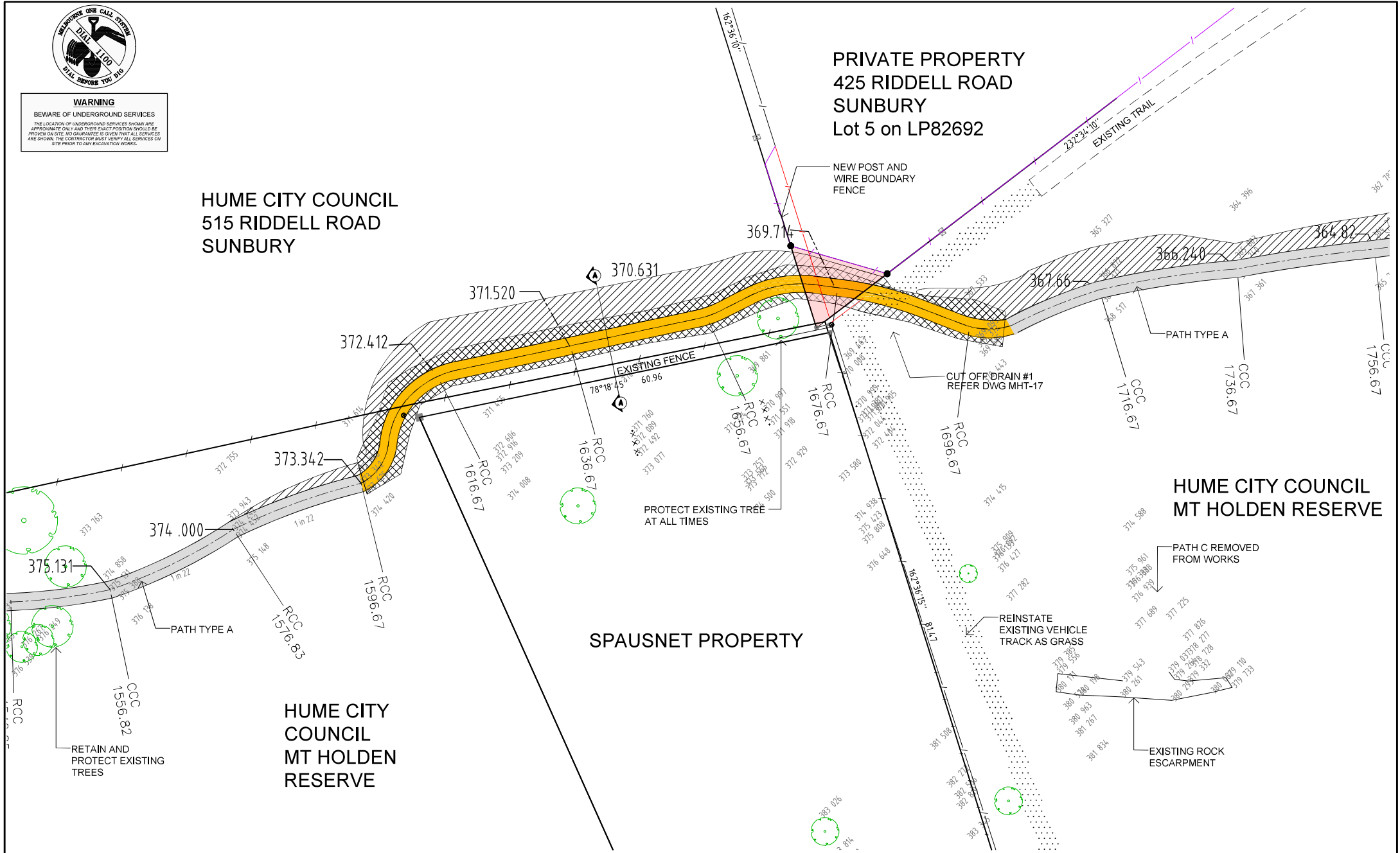


WARNING

BEWARE OF UNDERGROUND SERVICES
 THE LOCATION OF UNDERGROUND SERVICES SHOWN ARE APPROXIMATE ONLY AND THEIR EXACT POSITION SHOULD BE PROVEN ON SITE. NO GUARANTEE IS GIVEN THAT ALL SERVICES ARE SHOWN. THE CONTRACTOR MUST VERIFY ALL SERVICES ON SITE PRIOR TO ANY EXCAVATION WORKS.

HUME CITY COUNCIL
 515 RIDDELL ROAD
 SUNBURY

PRIVATE PROPERTY
 425 RIDDELL ROAD
 SUNBURY
 Lot 5 on LP82692



- NEW POST AND WIRE FENCE
REFER DETAIL 03/MHT-11b
- EXISTING POST AND WIRE FENCE
- EXISTING POST AND WIRE FENCE (TO BE REMOVED)
- PROPOSED LAND ACQUISITION AREA
- PROPOSED PRIVATE PROPERTY SIGN

DATE	REV	AMENDMENT
25.03.09	P1	FOR COUNCIL APPROVAL
23.07.18	P2	DRAFT FOR SITE MEETING WITH WURRUNDERRI
01.08.18	P3	REVISED DRAFT FOR CHMP
23.10.18	P4	REVISED AS PER COUNCIL COMMENTS
24.06.19	T1	TENDER ISSUE
23.10.19	T2	REVISED TENDER ISSUE
11.08.20	T3	PATH C REMOVED
25.06.21	C1	CONSTRUCTION ISSUE
30.06.22	C5	REVISED TENDER ISSUE-AMENDED CHMP
07.10.22	C6	FOR TENDER/CHMP APPROVED

PROJECT TITLE
MOUNT HOLDEN PATH PROJECT

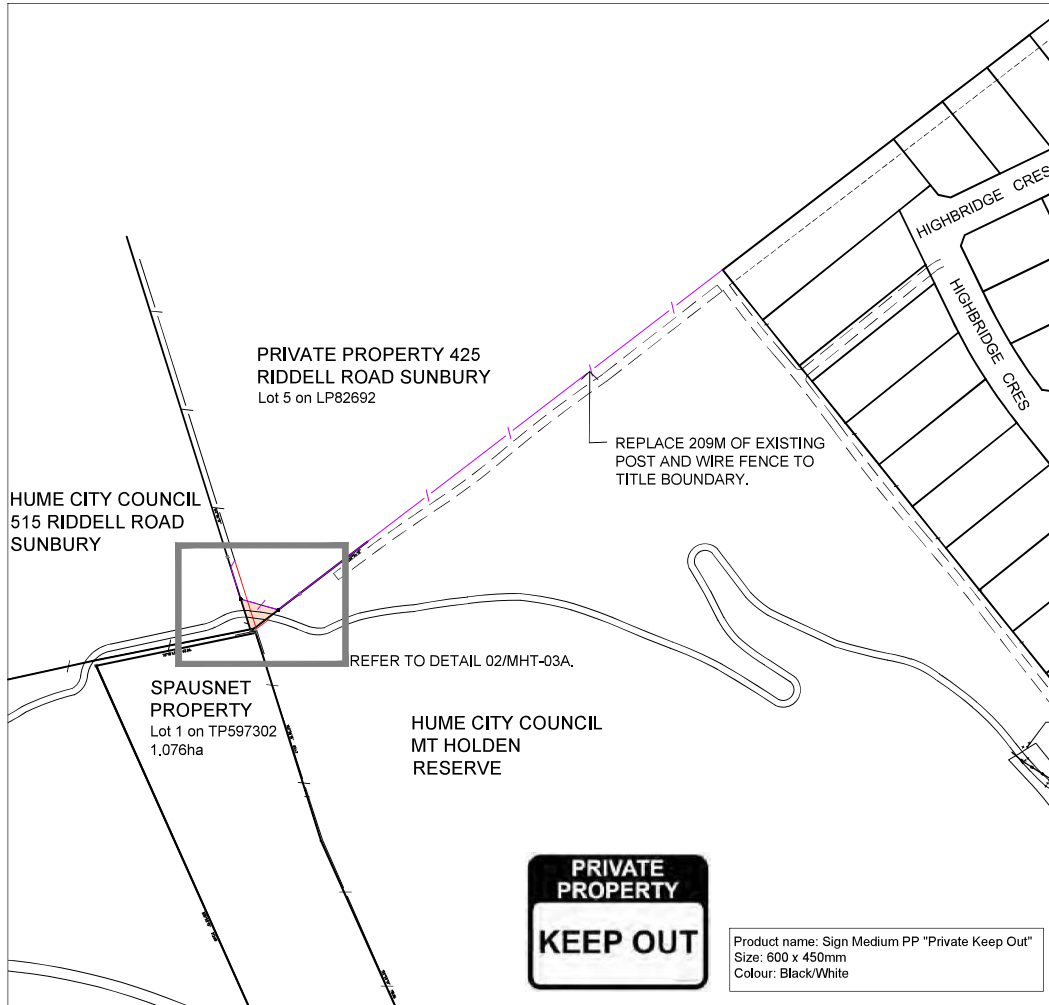
CLIENT
 HUME CITY COUNCIL

DRAWING NAME
**PERIMETER PATH A
 REALIGNMENT AROUND SP
 AUSNET LAND CH 1600-1700**

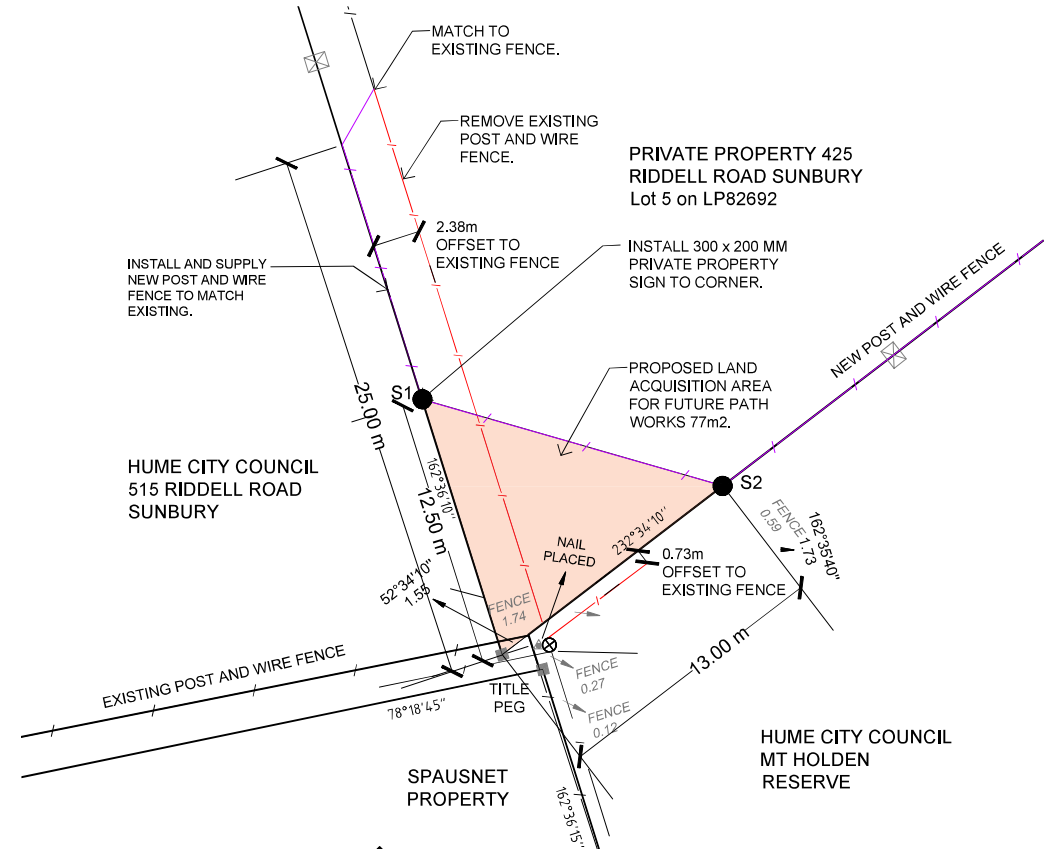
THOMPSON BERRILL LANDSCAPE DESIGN P/L
 PO BOX 2157 PRAIRIE VIC 3081 info@tbltd.com.au T: 9530 2333 F: 9530 2322

SCALE BAR
 0 5 10 15 25 m

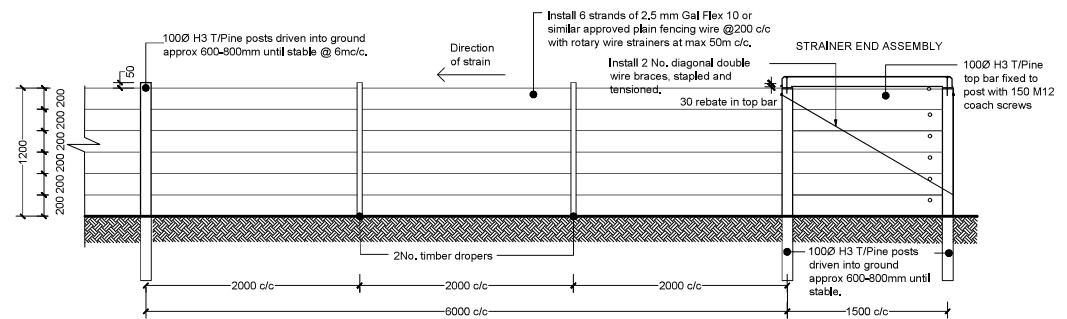
SCALE 1:500 @ A1
 DATE OCTOBER 2022
 DRAWN YW
 DESIGN TBLD
 CHECKED TBLD
 DATUM ARBITRARY
 DWG No. **MHT-11b**
 ACAD REF: SH1 4 OF 46



01
MHT-03a
GENERAL FENCING ARRANGEMENT PLAN
SCALE 1:100@A1



02
MHT-03a
FENCING DETAIL DETAIL PLAN
SCALE 1:125@A1



03
MHT-03a
TYPICAL POST AND WIRE FENCING DETAIL
SCALE 1:25@A1

WARNING
BEWARE OF UNDERGROUND SERVICES
THE LOCATION OF UNDERGROUND SERVICES SHOWN ARE APPROXIMATE ONLY AND THEIR EXACT POSITION SHOULD BE PROVIDED ON SITE. NO GUARANTEE IS GIVEN THAT ALL SERVICES ARE SHOWN. THE CONTRACTOR MUST VERIFY ALL SERVICES ON SITE PRIOR TO ANY EXCAVATION WORKS.



DRAWING ARE BASED ON:
250A RESERVOIR ROAD SURVEY BY SMITH LAND SURVEYORS Pty Ltd
DWG No. 2022-0192
REVISION: 3
DATE: 25.03.22

- NEW POST AND WIRE FENCE REFER DETAIL 03/MHT-11b
- EXISTING POST AND WIRE FENCE
- EXISTING POST AND WIRE FENCE (TO BE REMOVED)
- PROPOSED LAND ACQUISITION AREA
- PROPOSED PRIVATE PROPERTY SIGN

DATE	REV	AMENDMENT
25.03.09	P1	FOR COUNCIL APPROVAL
23.07.18	P2	DRAFT FOR SITE MEETING WITH WURRUNDJERI
01.08.18	P3	REVISED DRAFT FOR CHMP
23.10.18	P4	REVISED AS PER COUNCIL COMMENTS
24.06.19	T1	TENDER ISSUE
23.10.19	T2	REVISED TENDER ISSUE
11.08.20	T3	PATHS REMOVED
25.06.21	C1	CONSTRUCTION ISSUE
30.06.22	C5	REVISED TENDER ISSUE-AMENDED CHMP
07.10.22	C6	FOR TENDER/CHMP APPROVED

PROJECT TITLE
MOUNT HOLDEN PATH PROJECT

CLIENT
HUME CITY COUNCIL

DRAWING NAME
NEW 425 RIDDELL ROAD SUNBURY FENCING PLAN

THOMPSON BERRILL LANDSCAPE DESIGN P/L
PO BOX 2157 PRAHRAN VIC 3181 info@tbl.com.au T: 9530 2333 F: 9530 2322

SCALE BAR
0 5 10 15 25 m

SCALE AS SHOWN
DATE OCTOBER 2022
DRAWN YW
DESIGN TBLD
CHECKED TBLD
DATUM ARBITRARY
DWG No. **MHT-11c**
A/EAD REF: SHY 4 OF 46